

## **OUCC Meeting • Gleneden Beach – Salishan Resort + Zoom**

Meeting Minutes -

Meeting Date: July 17, 2024

### **Call to order:**

Scott Gallegos called the meeting to order at 1:30 p.m. and introductions were made. Scott shared with this great turnout for this meeting, they will continue providing a lunch for attendees. A motion was made by Jake to approve minutes from 04.03.24 and 2<sup>nd</sup> by Robbie. Kitty will post approved minutes on the OUCC website.

### **Treasurer's Report:**

Members reviewed the April 2024 Treasurer's Report submitted by Alba.

Alba shared the following to members: Current balance: \$39,091.46

Balance includes \$10,292.20 for annual assistance funds. \$10,440.75 for Additional Assistance Funds. \$4,249.53 in trailer funds. \$383.61 in Tax Advisor funding and \$4,138.79 in Operating Expenses. Balance based on Alba's report.

A motion to accept the treasurer report was made by Ryon and 2<sup>nd</sup> by KC.  
(See attachment for full report)

### **P & E Report:**

- Kitty gave a shout out to some of our local councils that have reserved the 811 Trailer for their events. Wasco UCC supported their annual Cherry Blossom Festival in April. Mid-Willamette supported their annual Keizer Public Works Day. Yamhill UCC supported their annual Newberg Public Works Day and LBUCC will have the trailer at the Veterans Day Parade in November. Thanks to all the volunteers that work at these events!

-Kitty reminded members of the new letter going out each quarter called, 'Keeping Us Connected'. This newsletter has gone out three times now! Each quarter, she'll email to all members so we can see what our members are doing for events, share ideas, and keep us informed with certain issues covered by the Oregon Utility Notification Center. If you have a story to share, please email [kitty@digsafelyoregon.com](mailto:kitty@digsafelyoregon.com)

### **DIRT Report:**

Josh put together his 2024 DIRT Report Data Analysis and shared with members. (See attachment for full report.) Josh covered the following:

- Damages Trending Downward
- Top 10 Counties for Damages in Oregon – history shows higher population/more projects = more chances for damage to occur.
- Heat Map – 2023 damage per 1,000 (inbound tickets)
- OUCC Zones for 2023 (Zones 1, 2, 3, 4, and 5)
- Tracking Root Causes: No notification made to One-Call Center is #1.
- Primary Objectives:
  - Guiding Direction
  - Proving Effectiveness

Scott opened this up for questions and concerns, and a great discussion followed. OUNC board members in attendance asked the group what they think about damage ticket and damage reporting. How do you provide enforcement when you don't have the authority? Lots of frustration continues with members.

## **Zone Reports**

### **Zone 1-**

-Yamhill UCC: Steve Zimmerman previously reported the council meets the 2<sup>nd</sup> Thursday each month with 8 attending.

- Newberg Public Works Day – was June 2024 – 811 Trailer has been reserved.
- Looking into U of O alien sponsorship.

-North Coast UCC: Scott reported that he is the President and KC is the Secretary/Treasurer.

- KC will meet with previous leadership.
- They plan to hibernate this council once funds have been collected and place in general funds.

-Mid Willamette UCC: Scott reported that he, Josh and Kitty attended their last council meeting.

- Salem Public Works Day – June 2024

-Metro UCC: Scott reported their council meets 4<sup>th</sup> Wednesday of each month. Great turnout with private contractors attending their meetings at both locations.

- MUCC Golf tournament was July 12, 2024. 108 attended!
- Collected funds for the Ronald McDonald House are being collected.
- Contractor lunch in November 2024

### **Zone 2-**

-Linn Benton UCC: Jason William reported they meet the 4<sup>th</sup> Friday with 7 to 10 members attending. He shared they partner with East Linn to get a higher attendance.

- Contractors breakfast was April 11
- Linn County Fair
- Strawberry Parade
- Halsey Safety Day
- 2<sup>nd</sup> Contractor breakfast in November

-East Linn UCC: Jason Williams previously reported they meet the 3<sup>rd</sup> Thursday in Lebanon every other month. 5-7 people attending.

- Contractor's breakfast was April 11
- Linn County Fair

-Lane UCC: Jason Robertson reported they meet 1<sup>st</sup> Thursday of the month.

- Contractor Appreciation Lunch in October
- Discussion for online training with NWN
- Sandi Bonn retired this year and a thank you for her service.

-Lincoln UCC: Lynn Detering reported their council meets 4th Wednesday each month; 10-15 attending.

- Contractors dinner at The Pines end of May with 60 people attended
- Fishing Derby
- Touch a Truck

### **Zone 3-**

-Douglas County UCC: Ryon reported: his council meets the last Tuesday each month. Going quarterly soon.

- Home Show – handed out 811 materials
- Contractor’s breakfast was in May and Josh presented.
- Sponsored a team.
- Ryon met with relators in his area and shared the importance of calling 811 before you install your relator signs.

- South Coast UCC: Jason Williams reported council meets quarterly the 2<sup>nd</sup> Thursday with 2 locations. 12 people attended last meeting.
  - Coos Bay DWTN Farmers Market.
  - Council participated in the Coos County Fair end of July
  - National Night Out Coquille

- Klamath Falls UCC: Robbie West reported they meet quarterly following the OUCC & OUNC meetings so he can report back. 10 + attend. Lunch is provided by the City of K Falls.
  - Touch Road Show sponsored by local library with 150 kids + parents
  - Street Fair in August – set up 811 booth

- Rogue Basin UCC: Jeff Simas reported they meet quarterly; 2<sup>nd</sup> Wednesday.
  - Safety Fair – City of Central Point was in July
  - Sponsoring a hole at the American Water Works golf tournament.

**Zone 4-**

- Hood River UCC: Jake Gilbertson reported they are trying to keep this council going. Council still needs to submit tax filing info to Wicks Emmett. 6 – 10 peeps

- Wasco County UCC: Jake Gilbertson reported they meet each month
  - Cherry Festival
  - Wasco County PUD – bbq for members

- Central Oregon UCC: this council was disbanded in 2022

**Zone 5-**

- Umatilla UCC: no report
- Union UCC: no report
- Baker UCC: no report
- Malheur UCC: this council was disbanded in 2022

**Old Business:**

- **Alpha Media** – tabled for next meeting to discuss using funds again for a fall/winter campaign.

• **Taxes:**

- Erica Aitken, from Wicks Emmet had to leave the meeting but shared the following:
- Wick/Emmitt will pay councils fees when filing and invoice OUCC for reimbursement.
- Feel free to contact: [erica@wicksemmett.com](mailto:erica@wicksemmett.com)

### **New Business:**

• Jessica Epley – Broadband Equity, Access, and BEAD program (see attachment for her full presentation). She shared the following:

- Oregon Broadband Deployment Program - \$156M
  - Application Deadline April 25, 2024
  - Challenge Process Adjudication July
  - Application Evaluation and Scoring anticipated mid-late August
  - Intent to Award Announcement October
- Broadband Equity, Access & Deployment (\$698M)
  - Eligible location final adjudication Aug 22, 2024
  - Subgrantee Selection Aug-Sept
  - Applications Fall 2024
  - Final plan due to NTIA June 13, 2024
- Broadband Deployment Application Areas (see map attached)
  - 63 Application
  - \$445,000,000
  - 39,269 locations
  - View ppt for areal map shows locations
- Broadband Equity, Access and Deployment
  - 175k Eligible Locations
    - Unserved – 113,376
    - Underserved – 61,663
    - Oregon Broadband Office expects to release eligible location early August and expend will have less.

• How to use the OR811 app – Jake Gilbertson (see attachment for his full presentation)

- Excavators, homeowners, and facility operators can use Oregon 811s app
- Submit and manage tickets
- Utility Operators can respond to ticket requests
- The mobile app is a combined version of multiple websites used by operators, locators, and requestors.
  - Pre-Mark the Excavation Site/Digital White Lining Tool
  - Searching for Locates
  - Searching for Locates/Duplicate Dig
  - Searching for Locates/Viewing Polygon

• Joint Sates 2024 – October 8-10, 2024

- Scott reminded the members that the last meeting officers/members approved to send Alba to JS2024. Hoping to have other UCC members attend as well.

### **Good of the Order:**

- Amazon Gifts Cards: Ryon Kershner will receive a \$50 gift card.
- Josh reminded members that if you'd like additional 811 training, please contact staff.

**2024 Quarterly Meeting Schedule for OUCC**

October 16, 2024 – The Gordon Hotel, Eugene

**2025 Quarterly Meeting Schedule for OUCC**

January 15<sup>th</sup> – location to be determined

April 16<sup>th</sup> - location to be determined

July 16<sup>th</sup> - location to be determined

October 15<sup>th</sup> - location to be determined

Meeting adjourned 3:45 pm

*Minutes submitted by Kitty O'Keefe July 23, 2024*



## OUCC Treasurers Report July 2024

**Current Balance** **\$39,091.46**

The checkbook balances with the statement for June 2024.

There are six (6) outstanding issues in the amount of \$9,586.58.

The balance above includes the following:

\$	10,292.20	Annual Assistance Funds
\$	10,440.75	Additional Assistance Funds
\$	383.61	Tax Advisor Funding (see note #1 below)
\$	4,249.53	Trailer Fund
\$	0.00	(Next Joint States fund for 2030?); and the balance of
\$	4,138.79	Operating expenses, includes dues collected and vendor line items

Respectfully submitted for the Oregon Utility Coordinating Council by  
Treasurer Alba Vogland

07-01-2024

Notes:

- 1 As needed, Additional Assistance funds are transferred:
  - a. To the Tax Advisor line to cover the Tax Advisor invoices. We try to start that line item with enough money each year, but it always varies depending on how much Wicks Emmett needs to do for each council.
  - b. To the Vendors line to cover approved media outreach in the fall.



# 2024 DIRT Report Data Analysis

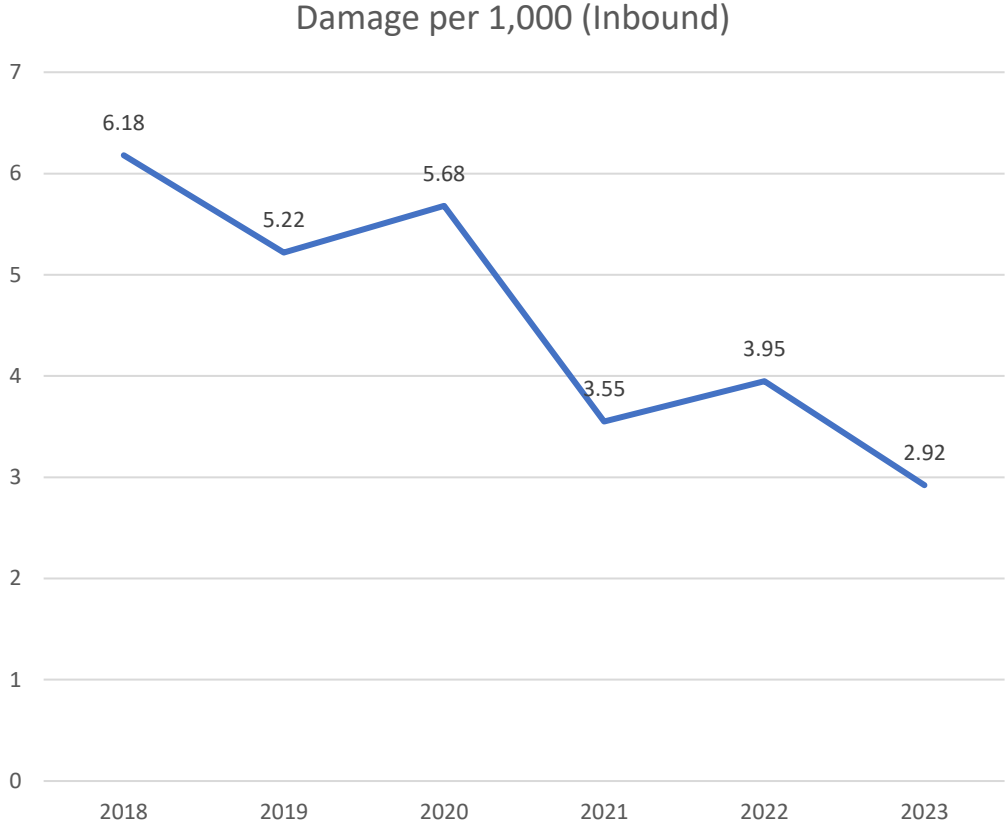
**Prepared by:**

Josh Thomas, Executive Director  
Oregon Utility Notification Center

*Updated June 16, 2024*


# Reported Damages Trending Downward

YEAR	TOTAL DAMAGES	DAMAGE PER 1,000
2018	2,034	6.18
2019	1,783	5.22
2020	1,989	5.68
2021	1,285	3.55
2022	1,405	3.95
2023	1,002	2.92







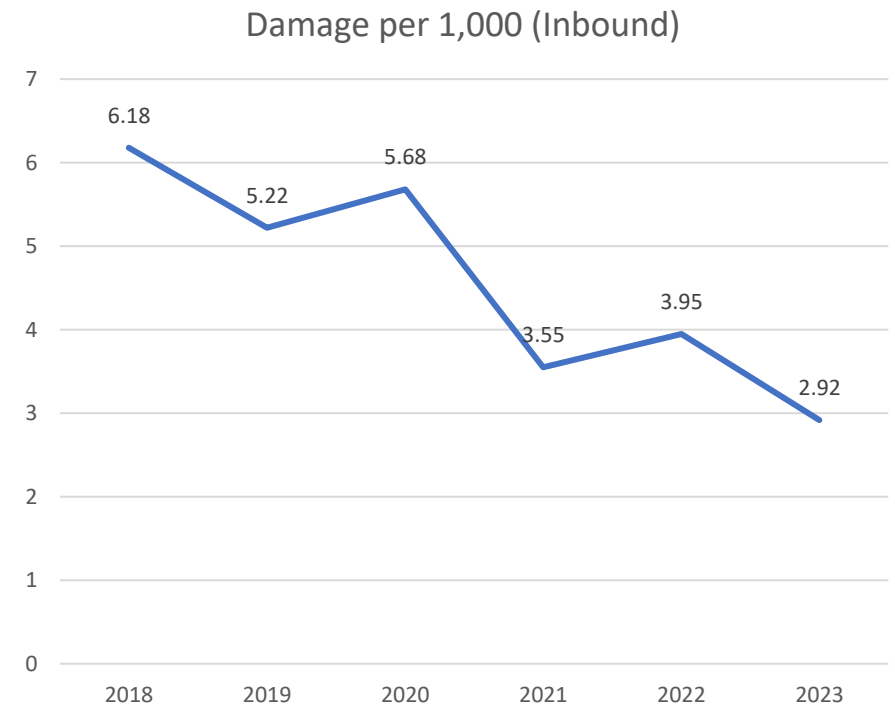




# Questions raised:

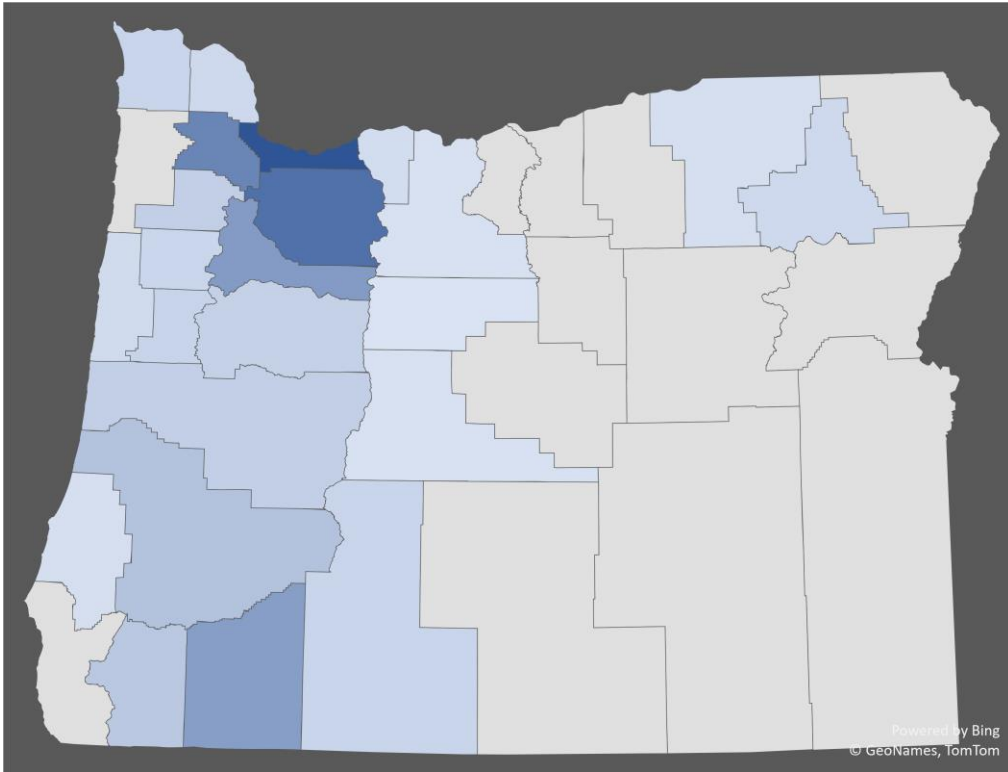
1. Does this represent a reduction in overall damages or a reduction in reporting of damages?
2. What reporting entities are lacking/missing from our DIRT Report data? How can we include them in the future?

*Do we want to solicit support to delve into this more? PUC? Analyst/specialist under contract? CGA refinement?*



# Top 10 Counties for Damage in Oregon

*History shows higher population/more projects = more chances for damage to occur*



## 2022 Top Ten

Multnomah	183
Marion	160
Washington	134
Jackson	121
Clackamas	114
Lane	75
Deschutes	73
Douglas	67
Umatilla	56
Josephine	46

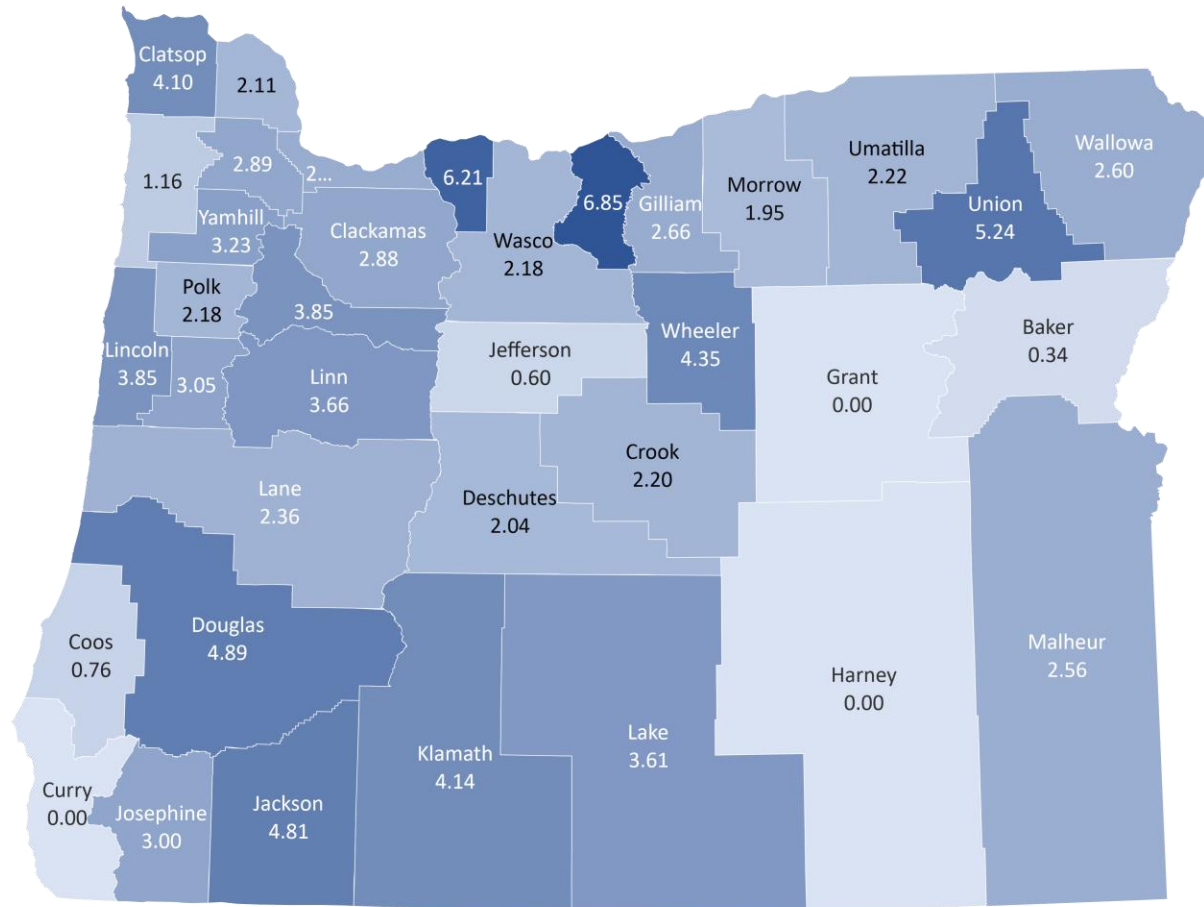
## 2023 Top Ten

Multnomah	161
Washington	139
Clackamas	107
Marion	103
Jackson	72
Lane	62
Deschutes	42
Douglas	42
Linn	36
Yamhill	31

# Oregon Damage Heat Map (DPT)

*Ratio shows counties with a higher propensity for damage*

## 2023 Damage per 1,000 (inbound tickets)



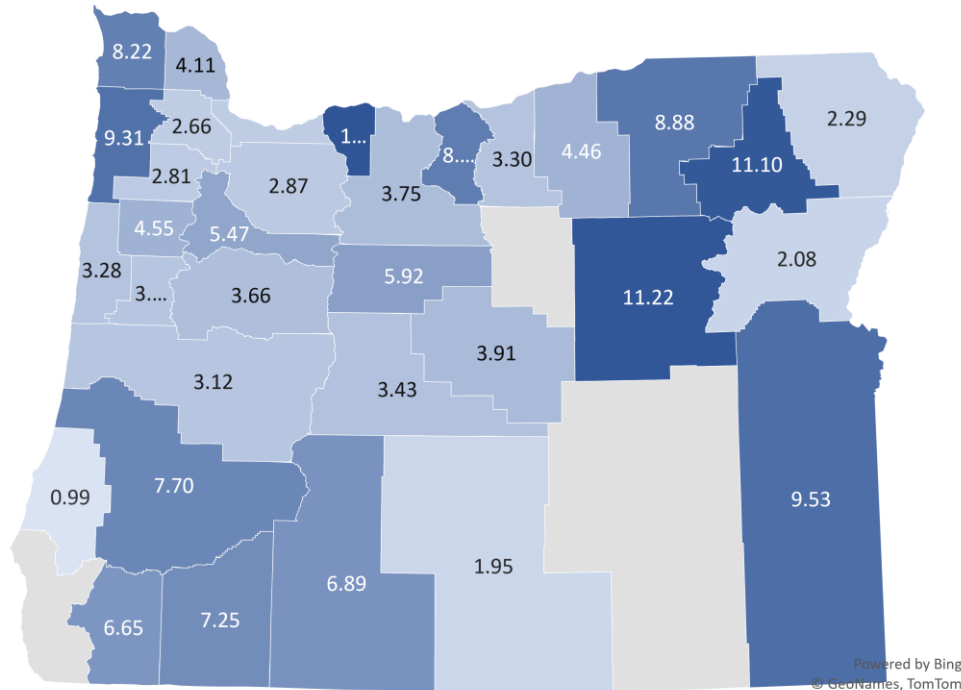
Top 10 (DPT)	
Sherman	2
Hood River	14
Union	10
Douglas	42
Jackson	72
Wheeler	1
Klamath	26
Clatsop	14
Lincoln	19
Marion	103

Notable Counties	2022	2023
Clatsop	30	14
Jackson	121	72
Marion	160	103
Umatilla	56	15
Union	23	10

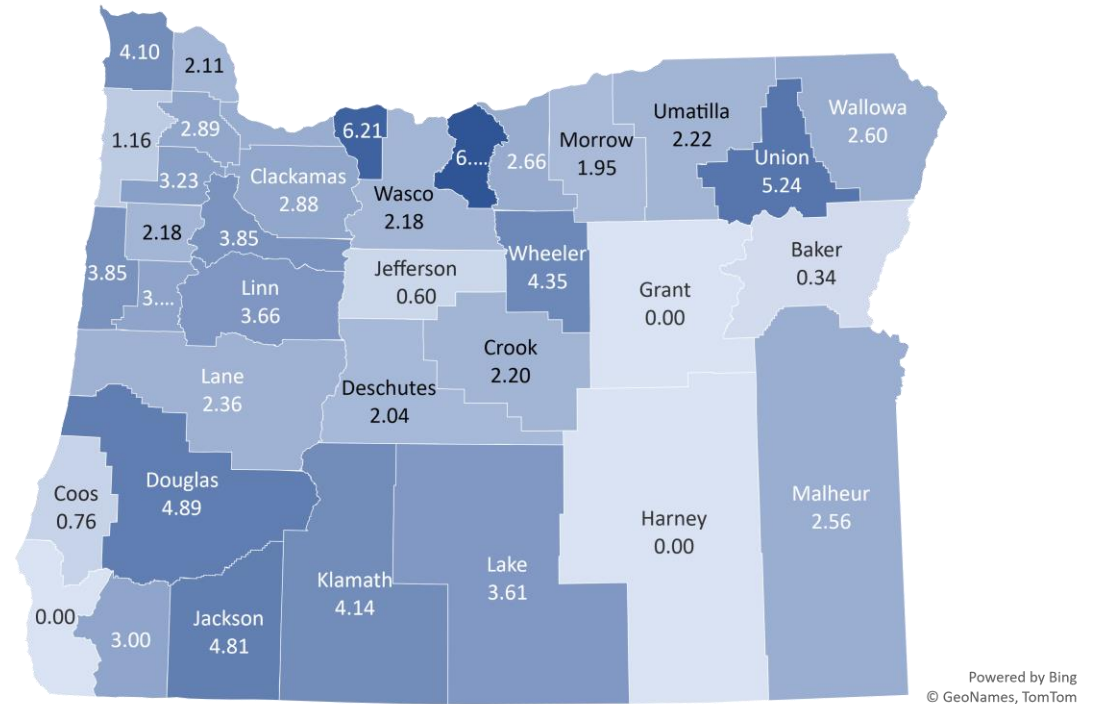
# Oregon Damage Heat Map (DPT)

*Ratio shows counties with a higher propensity for damage*

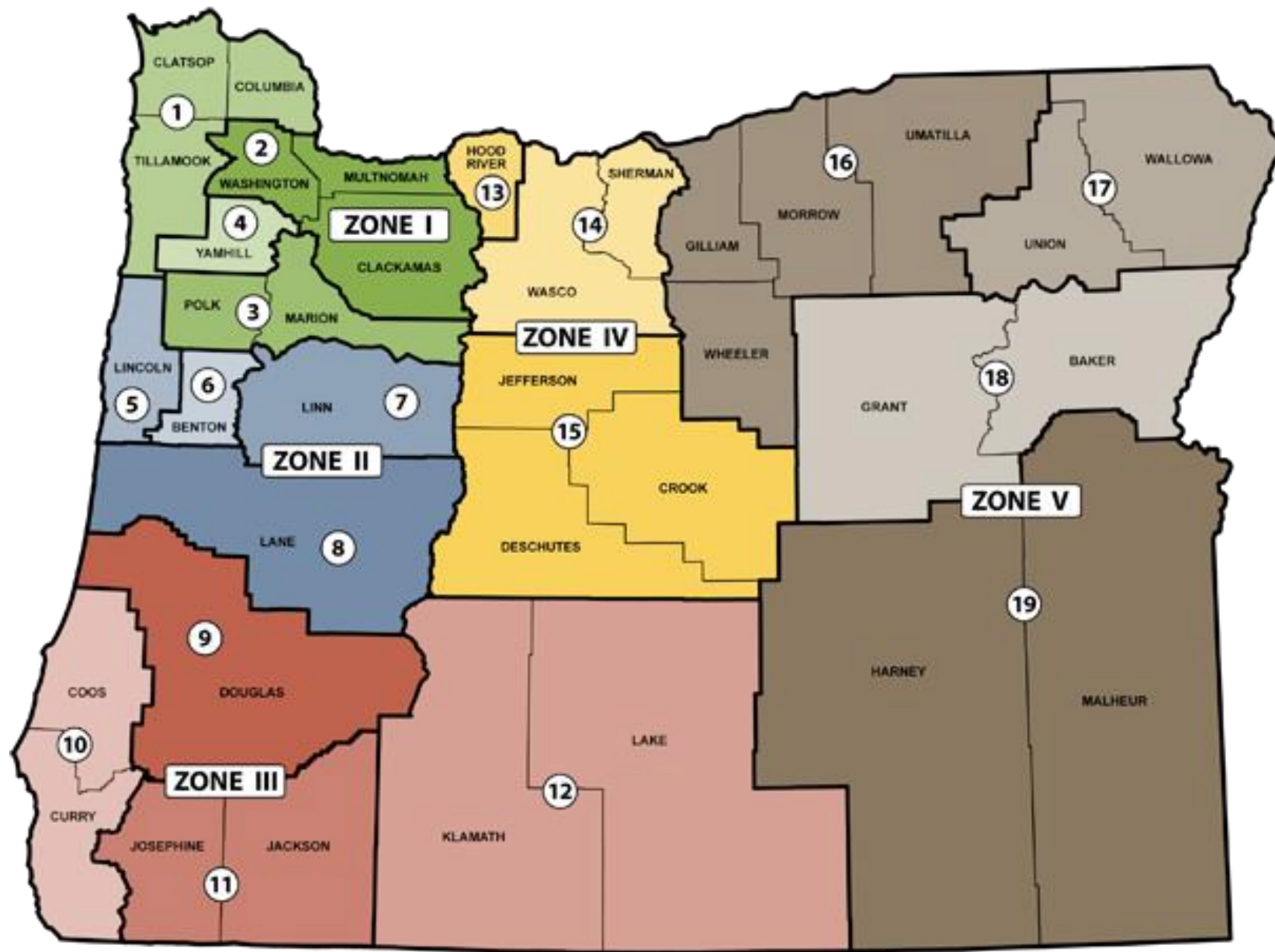
## 2022 Damage per 1,000 (inbound tickets)



## 2023 Damage per 1,000 (inbound tickets)



*“Hot spots” are useful, but must look beyond the visual to the data*



# OUCC Zones 2023

	Damages Reported	Locates inbound	Locates outbound	Population	Damage per 1,000	out/1000	pop/1000
<b>ZONE 1</b>	580	199747	1174637	2479325	2.90	0.49	0.23
<b>ZONE 2</b>	140	48613	234889	661211	2.88	0.60	0.21
<b>ZONE 3</b>	175	47975	240067	586828	3.65	0.73	0.30
<b>ZONE 4</b>	69	29387	153517	312948	2.35	0.45	0.22
<b>ZONE 5</b>	38	17697	83168	193046	2.15	0.46	0.20



# OUCC Zones 2022 vs 2023

	Damages Reported	Damage per 1,000
<b>ZONE 1</b>	720	3.35
<b>ZONE 2</b>	152	3.23
<b>ZONE 3</b>	278	6.11
<b>ZONE 4</b>	126	4.24
<b>ZONE 5</b>	129	6.72

**2022**

	Damages Reported	Damage per 1,000
<b>ZONE 1</b>	580	2.90
<b>ZONE 2</b>	140	2.88
<b>ZONE 3</b>	175	3.65
<b>ZONE 4</b>	69	2.35
<b>ZONE 5</b>	38	2.15

**2023**

# OUCC Zone 1

			Damages	Locates inbound	Locates outbound	Population	Damage per 1,000	out/1000	pop/1000
<b>ZONE 1</b>									
Area #									
1 North Coast			23	8855	46232	122399	2.60	0.50	0.19
	Clatsop		14	3413	18854	41102	4.10	0.74	0.34
	Columbia		6	2845	12787	53880	2.11	0.47	0.11
	Tillamook		3	2597	14591	27417	1.16	0.21	0.11
2 Metropolitan			407	147183	896949	1811736	2.77	0.45	0.22
	Clackamas		107	37094	207655	423173	2.88	0.52	0.25
	Multnomah		161	61980	374210	789698	2.60	0.43	0.20
	Washington		139	48109	315084	598865	2.89	0.44	0.23
3 Mid-Willamette			119	34122	190876	436546	3.49	0.62	0.27
	Marion		103	26787	147842	346741	3.85	0.70	0.30
	Polk		16	7335	43034	89805	2.18	0.37	0.18
4 Yamhill			31	9587	40580	108644	3.23	0.76	0.29
<b>ZONE 1 TOTALS</b>			<b>580</b>	<b>199747</b>	<b>1174637</b>	<b>2479325</b>	<b>2.90</b>	<b>0.49</b>	<b>0.23</b>

# OUCC Zone 2

			Damages	Locates inbound	Locates outbound	Population	Damage per 1,000	out/1000	pop/1000
<b>ZONE 2</b>									
Area #									
5	Lincoln County		19	4937	30566	50821	3.85	0.62	0.37
6	Linn-Benton		23	7553	38408	97713	3.05	0.60	0.24
7	East Linn		36	9831	42401	131496	3.66	0.85	0.27
8	Lane		62	26292	123514	381181	2.36	0.50	0.16
<b>ZONE 2 TOTALS</b>			<b>140</b>	<b>48613</b>	<b>234889</b>	<b>661211</b>	<b>2.88</b>	<b>0.60</b>	<b>0.21</b>

# OUCC Zone 3

			Damages	Locates inbound	Locates outbound	Population	Damage per 1,000	out/1000	pop/1000
<b>ZONE 3</b>									
Area #									
9	Douglas		42	8595	42998	112435	4.89	0.98	0.37
10	South Coast		3	7677	36045	87508	0.39	0.08	0.03
		Coos	3	3947	17985	64212	0.76	0.17	0.05
		Curry	0	3730	18060	23296	0.00	0.00	0.00
11	Rogue Basin		100	24308	126497	308589	4.11	0.79	0.32
		Jackson	72	14984	94633	220768	4.81	0.76	0.33
		Josephine	28	9324	31864	87821	3.00	0.88	0.32
12	Klamath		30	7395	34527	78296	4.06	0.87	0.38
		Klamath	26	6286	30406	70003	4.14	0.86	0.37
		Lake	4	1109	4121	8293	3.61	0.97	0.48
<b>ZONE 3 TOTALS</b>			<b>175</b>	<b>47975</b>	<b>240067</b>	<b>586828</b>	<b>3.65</b>	<b>0.73</b>	<b>0.30</b>

# OUCC Zone 4

			Damages	Locates inbound	Locates outbound	Population	Damage per 1,000	out/1000	pop/1000
<b>ZONE 4</b>									
Area #									
13	Hood River		14	2254	12944	23745	6.21	1.08	0.59
14	Wasco County		7	2587	10466	28284	2.71	0.67	0.25
		Sherman	2	292	1034	1951	6.85	1.93	1.03
		Wasco	5	2295	9432	26333	2.18	0.53	0.19
15	Central Oregon		48	24546	130107	260919	1.96	0.37	0.18
		Crook	5	2271	11055	26952	2.20	0.45	0.19
		Deschutes	42	20598	111680	208513	2.04	0.38	0.20
		Jefferson	1	1677	7372	25454	0.60	0.14	0.04
<b>ZONE 4 TOTALS</b>			<b>69</b>	<b>29387</b>	<b>153517</b>	<b>312948</b>	<b>2.35</b>	<b>0.45</b>	<b>0.22</b>

# OUCC Zone 5

		Damages	Locates inbound	Locates outbound	Population	Damage per 1,000	out/1000	pop/1000
<b>ZONE 5</b>								
Area #								
<b>16 Umatilla, Morrow, Gilliam</b>		<b>20</b>	<b>8911</b>	<b>46881</b>	<b>95817</b>	<b>2.24</b>	<b>0.43</b>	<b>0.21</b>
	Gilliam	1	376	900	2026	2.66	1.11	0.49
	Morrow	3	1541	7201	12302	1.95	0.42	0.24
	Umatilla	15	6764	38068	80053	2.22	0.39	0.19
	Wheeler	1	230	712	1436	4.35	1.40	0.70
<b>17 La Grande/Union</b>		<b>11</b>	<b>2294</b>	<b>9024</b>	<b>33618</b>	<b>4.80</b>	<b>1.22</b>	<b>0.33</b>
	Union	10	1909	8123	25944	5.24	1.23	0.39
	Wallowa	1	385	901	7674	2.60	1.11	0.13
<b>18 Baker</b>		<b>1</b>	<b>3612</b>	<b>15821</b>	<b>24127</b>	<b>0.28</b>	<b>0.06</b>	<b>0.04</b>
	Baker	1	2951	13605	16912	0.34	0.07	0.06
	Grant	0	661	2216	7215	0.00	0.00	0.00
<b>19 Malheur</b>		<b>6</b>	<b>2880</b>	<b>11442</b>	<b>39484</b>	<b>2.08</b>	<b>0.52</b>	<b>0.15</b>
	Harney	0	538	1849	7440	0.00	0.00	0.00
	Malheur	6	2342	9593	32044	2.56	0.63	0.19
<b>ZONE 5 TOTALS</b>		<b>38</b>	<b>17697</b>	<b>83168</b>	<b>193046</b>	<b>2.15</b>	<b>0.46</b>	<b>0.20</b>

# Tracking Root Causes

2022

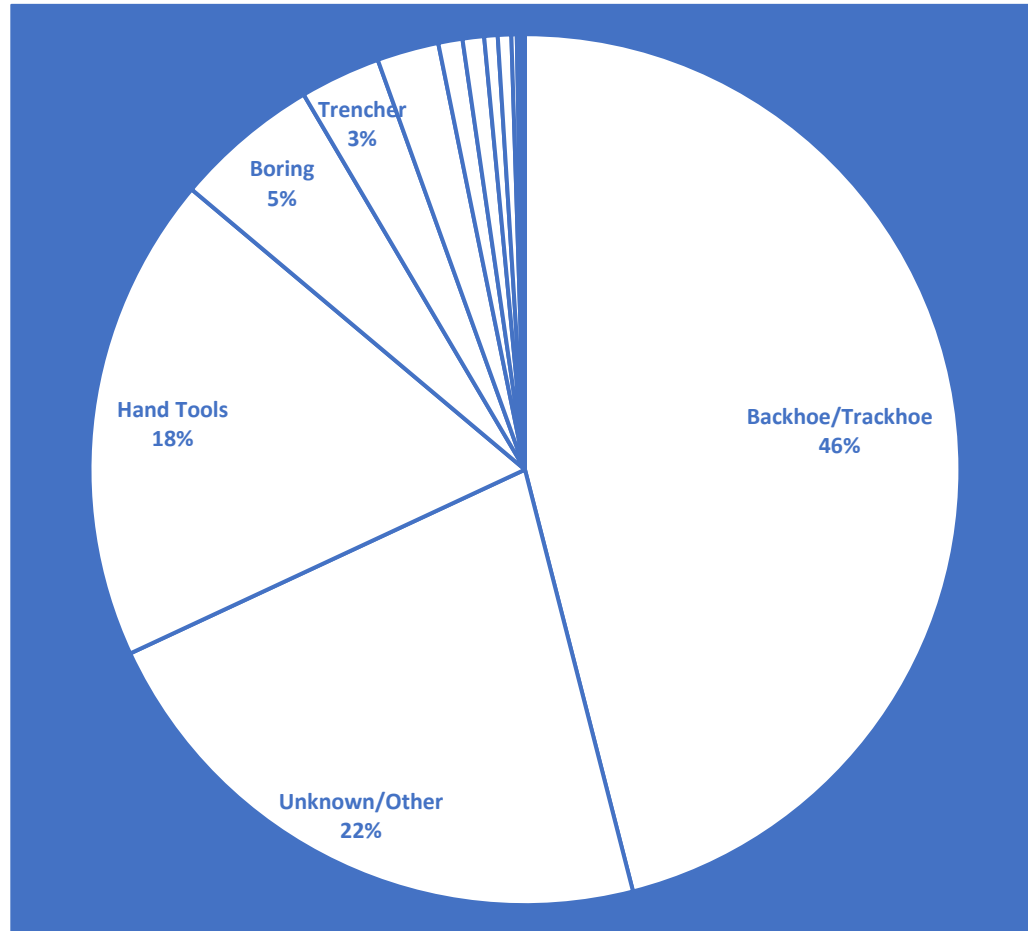
No notification made to One-Call Center / 811	342
Root cause not listed	187
Improper excavation practice	168
Not marked due to Locator error	153
Marked inaccurately due to Locator error	149
Excavator dug prior to verifying marks by test-hole (pot-hole)	140
Excavator failed to maintain clearance after verifying marks	52
Excavator failed to protect/shore/support facilities	42
Marks faded, lost or not maintained	33
Not marked due to Incorrect facility records/maps	30

2023

No notification made to One-Call Center / 811	301
Root Cause not listed	155
Improper excavation practice	120
Excavator dug prior to verifying marks by test-hole (pot-hole)	112
Marked inaccurately due to Locator error	53
Excavator failed to maintain clearance after verifying marks	49
Not marked due to Locator error	39
No response from operator/contract locator	33
Not marked due to Incorrect facility records/maps	32
Marks faded, lost or not maintained	26

*The top three defined causes account for approximately half of total damages.*

# What equipment was involved?



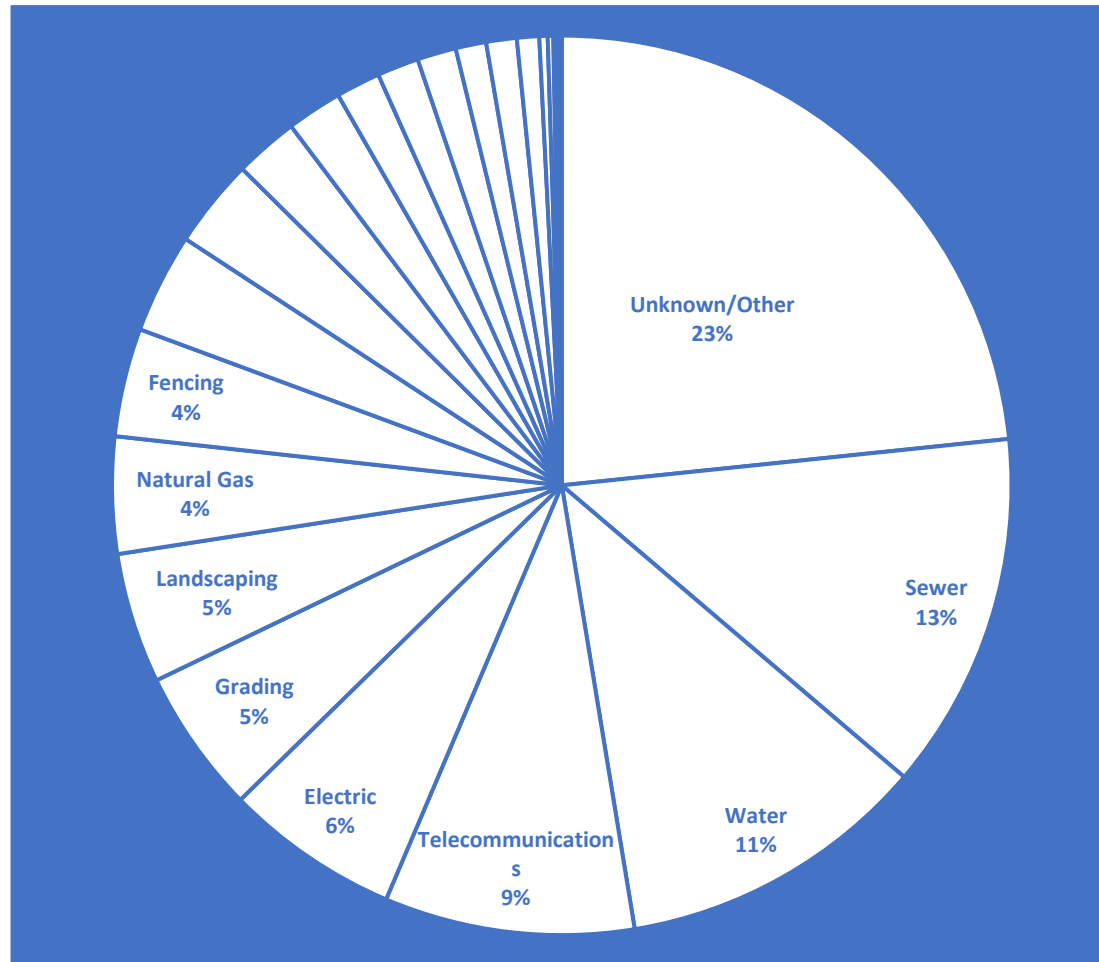
Type of Equipment	Count
Backhoe/Trackhoe	461
Unknown/Other	221
Hand Tools	181
Boring	54
Trencher	30
Auger	23
Probing Device	9
Grader/Scraper	8
Bulldozer	5
Drilling	5

## Includes:

- Shovel
- Pickaxe
- Mattock
- Post hole digger
- Trench digger
- Spade

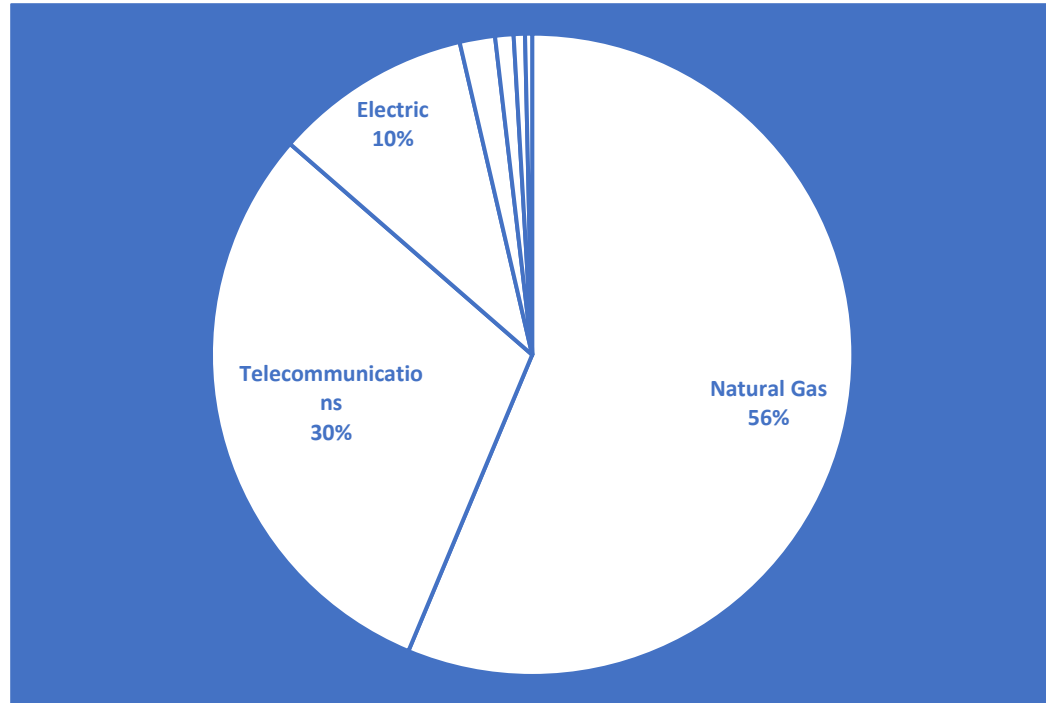


# What type of work was involved?

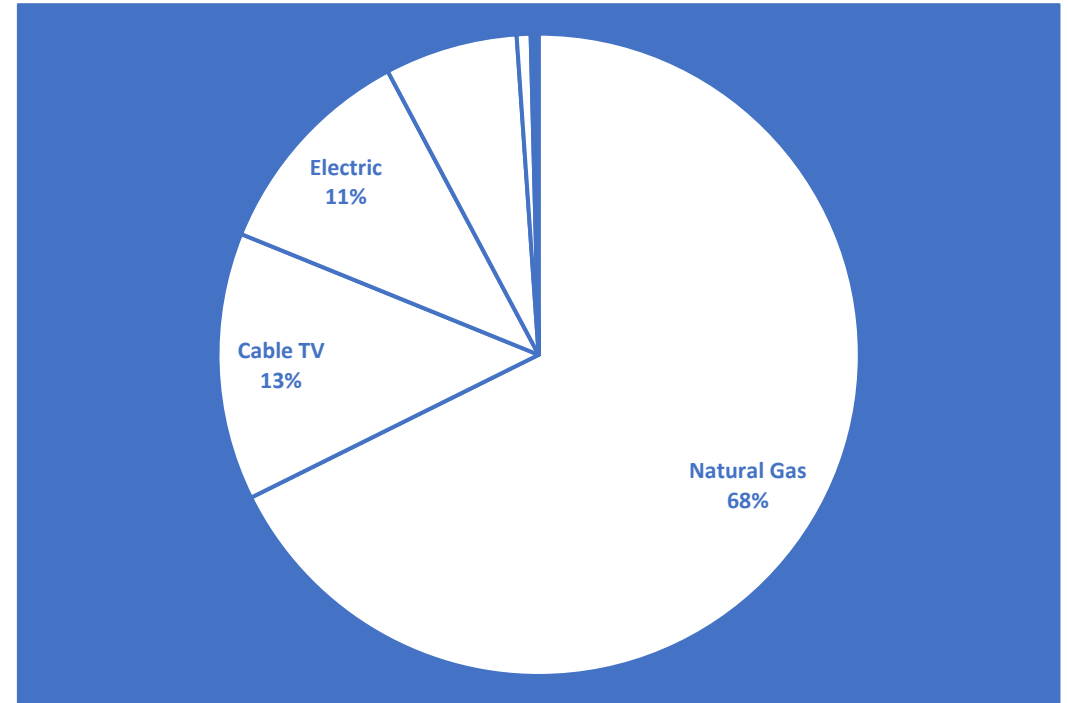


Type of Work Project	
Unknown/Other	234
Sewer	129
Water	112
Telecommunications	90
Electric	63
Grading	52
Landscaping	47
Natural Gas	42
Fencing	39
Pole	36
Bldg. Construction	32
Storm Drain/Culvert	23
Site Development	20

# What was damaged?



**2022**



**2023**

# What was damaged?



Facility Damaged	
Natural Gas	791
Telecommunications	423
Electric	140
Water	25
Sewer	13
Cable TV	8
Unknown/Other	5

2022

Facility Damaged	
Natural Gas	678
Cable TV	135
Electric	111
Telecommunications	67
Water	7
Liquid Pipeline	2
Unknown/Other	2

2023

# Who caused the damage?



Type of Excavator	
Contractor	789
Unknown/Other	357
Occupant	135
Utility	75
Municipality	36
Developer	6
County	3
Farmer	2

2022

Type of Excavator	
Contractor	441
Unknown/Other	403
Occupant	71
Utility	50
Municipality	26
Developer	5
County	3
Farmer	3

2023

# DIRT Data Considerations and Limitations

- In 2023, one large operator went from 350+ to 50+; another reported 250+ nationally but does not allow Oregon to view their reporting.
- Not all facility operators/owners submit excavation damage information. Oregon does not require excavation damage reporting. How can we increase participation?
- Some flawed, conflicting, duplicate entries; near misses
- Consideration for reporting bias
- “Other” and “unknown/other” categories

*Higher or lower damage rates also reflect the respective level of consistent and reliable reporting.*





# Primary Objectives

1. **GUIDING DIRECTION:** With all of the data available to us, how can we make better informed decisions about where to focus our efforts and allocate our resources?
2. **PROVING EFFECTIVENESS:** How can we use data to measure our effectiveness and prove our results?

# Moving the needle and measuring results



- Outreach and education – have a voice; improvement not punitive
- Strengthen strategic partnerships, sharing of information
  - CGA, Utilities, OUCC/UCC, agencies, contractors, locators, trade organizations
- Integrate takeaways in Training and Education classes and videos
- Pursue measurable goals in concert with Strategic Plan
- Report to board, partners, Governor and Oregon Legislature
- Continue assessment, reassessment; contact for expert analysis?

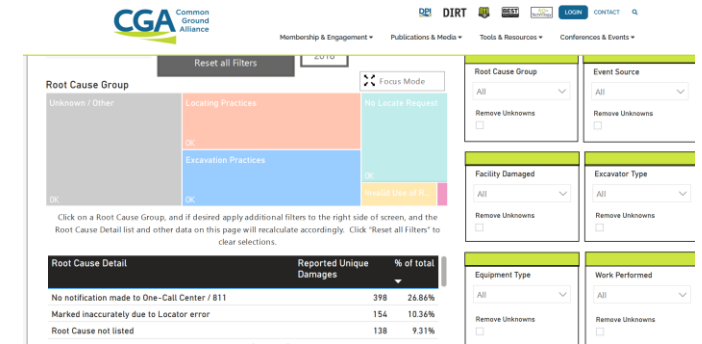


**Questions?**



# What Other Data is Available?

- Common Ground Alliance
  - Damage Information Reporting Tool
  - DIRT Dashboard
- One Call Concepts
  - Master report spreadsheet - tickets (by day, month, year, county), in/out ratio, ITIC, billing details, ASA, subscribers
  - Past Due Accounts
  - Queries
- Oregon Public Utility Commission, Oregon OSHA – complaint/enforcement data
- OUCC/UCCs – qualitative reports/updates, case studies, some regular reporting
- Oregon utilities – damage statistics and analysis; some is restricted/proprietary
- Excavation Safety Alliance – topic-based Town Hall events
- *Others?*



# NW Natural Damage Prevention Program

**Jacob Gilbertson, Damage Prevention Specialist**

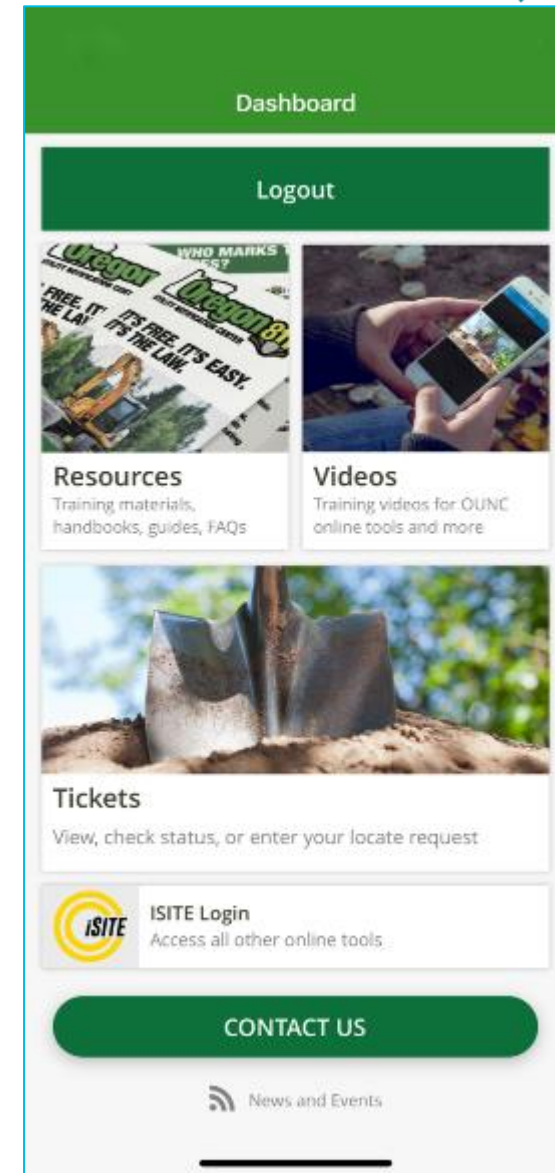
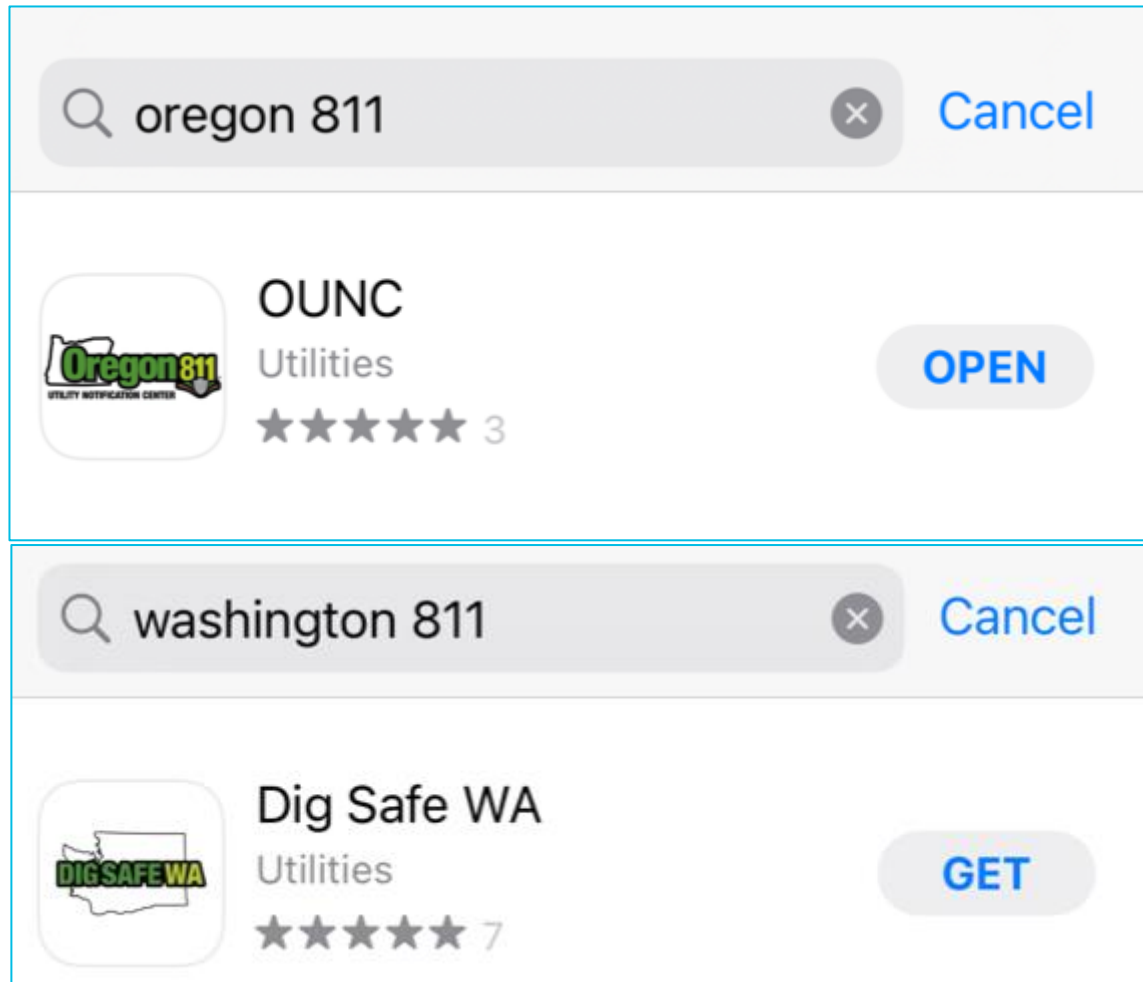


# How to use the Oregon 811 app.

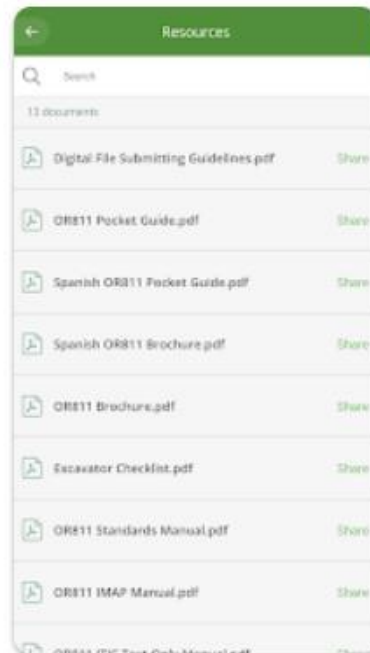
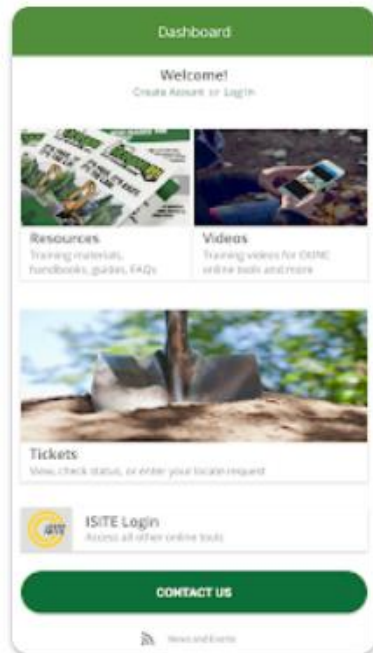


- Excavators, homeowners, and facility operators can use the Oregon Utility Notification Center app to easily and quickly manage locate requests. Anyone planning to excavate in Oregon can use the app to initiate, manage and monitor a locate request prior to excavation. Facility operators can use the ticket management feature to provide a positive response to excavators.
- Submit and manage tickets
  - Look up area locates to duplicate tickets if it matches scope of work.
  - Drop GPS waypoints at your current location
  - Excavators can Upload pictures to specific locate tickets
  - Keep track of ongoing or new tickets (Expiration Dates and Notes on Completion)
- Utility Operators can Respond to ticket requests.
  - Locators can view tickets to see the polygon and scope of work.
- The mobile app is a combined version of multiple websites used by operators, locators, and requestors.

# App Store Icons



# Application Dashboard



# Pre-Mark the Excavation Site / Digital White Lining Tools



# Searching for Locates



**Location Information**

County:	<input type="text" value="Any County"/> BAKER BENTON CLACKAMAS CLATSOP COLUMBIA COOS CROOK	City:	<input type="text"/>
Township:	<input type="text"/>	Range:	<input type="text"/>
Section:	<input type="text"/>	House Number:	<input type="text"/>
Intersecting Street	<input type="text"/>	Street	<input type="text"/>
Remarks	<input type="text"/>	Location	<input type="text"/>

# Searching for Locates



Search Map: 5241 SE 45th Ave, Portland, OR 97206, USA

Click the 'Create Polygon' button on the right side of the map to create a search polygon on the map. This will allow you to view all tickets within the search polygon.

Map controls: Occ, Sat, Google, Placemark, Measure, Identify, Create Polygon

Search Map: 5241 SE 45th Ave, Portland, OR 97206, USA

Click the 'Create Polygon' button on the right side of the map to create a search polygon on the map. This will allow you to view all tickets within the search polygon.

Map controls: Occ, Sat, Google, Placemark, Measure, Identify, Create Polygon, Frame Polygon, Edit Polygon

**SEARCH & STATUS** Oregon **ONE CALL CONCEPTS** [Contact](#) [Help](#) [Chat](#)

[Choose State](#) [Search](#)

+ = Will accept partial entry.

**Ticket Information**

Ticket Number:

Start Date: 05/01/2024

End Date: 07/16/2024



# Searching for Locates / Duplicate Dig



1 - 4 of 4 Results  
Go to Record #:

Ticket #	Type	Call Date	Excavator Company	Addr	Street	City
<a href="#">24178446</a>	XML	06/24/24 15:55:14	NW REALTY SIGN	4322	SE MITCHELL	PORTLAND
<a href="#">24182295</a>	ITIC2.0	06/27/24 09:43:20	BRANDON BOURGET	5247	SE 46TH ST	PORTLAND
<a href="#">24194781</a>	NXT	07/10/24 16:06:05	CLOG BUSTERS LLC	5241	SE 45TH AVE	PORTLAND
<a href="#">24200179</a>	Phone	07/16/24 11:47:19	CLOG BUSTERS LLC	5241	SE 45TH AVE	PORTLAND

1 - 4 of 4 Results  
Go to Record #:

## DIG SITE LOCATION

**State:** OR  
**Place:** PORTLAND  
**Street:** SE 45TH AVE  
**Intersecting Street:** SE STEELE ST  
**Location of Work:** EXCAVATION SITE IS ON THE W SIDE OF THE ROAD. MARK ENTIRE PROPERTY INCLUDING SE 45TH AVE RIGHT OF WAY AND EASEMENTS AND SE 45TH AVE BOTH SIDES OF ROAD IN FRONT OF ABOVE ADDRESS/SITE.  
**Remarks:** UPDATE: AREA NEEDS MARKED - CALLER STATES NW NATURAL AND PGE DID NOT MARK LINES  
**Map Coord NW Lat:** 45.4849980  
**SE Lat:** 45.4846194

**County:** MULTNOMAH  
**Address:** 5241  
**Lon:** -122.6171281  
**Lon:** -122.6163751

## MEMBERS NOTIFIED

District	Company Name	Marking Concerns	Customer Service	Repair	Status	Status History
NWN01	NW NATURAL	971-277-4474	503-220-2415	800-882-3377	Marked (1 inch steel mainline marked by measurement 5241 SE 45TH AVE PORTLAND, OR)	
PGE01	PORTLAND GENERAL ELECTRIC	503-255-4634	800-544-1793	503-464-7777	Clear/No conflict (Response by Utiliquest) <a href="#">Additional Locator Information</a>	
PTLD03	CITY OF PORTLAND SEWER-STORM	503-823-1761	503-823-1700	503-823-1700	Marked	
PTLD07	PORTLAND WTR - INT CITY LIMITS	503-823-8609	503-823-4874	503-823-4874	Marked	
QLNOR01	CTLQL-CENTURYLINK	800-778-9140	800-283-4237	800-573-1311	Clear/No conflict	

# Searching for Locates - Viewing Polygon



Lat/Lon 45.484757 -122.615819

SE 43rd Ave SE 44th Ave SE 45th Ave SE 46th Ave

SE Steele St SE Steele St SE Steele St SE Steele St SE Steele St

SE 43rd Ave SE 44th Ave SE 45th Ave SE 46th Ave

Call Center  
Sat  
Google  
Placemark  
Measure  
Identify  
Frame Polygon  
Point to Point  
Directions

Detailed description: This is a screenshot of a web-based GIS application. The main area displays a street grid with property boundaries. A red polygon is drawn over a section of SE Steele St, specifically between SE 44th Ave and SE 45th Ave. The polygon is semi-transparent, allowing the underlying street and property information to be visible. The interface includes a top status bar with coordinates (45.484757, -122.615819), a right-hand sidebar with various tool buttons (Call Center, Sat, Google, Placemark, Measure, Identify, Frame Polygon, Point to Point, Directions), and a bottom status bar with street names (SE 43rd Ave, SE 44th Ave, SE 45th Ave, SE 46th Ave) and a central street name (SE Steele St).

**Jacob Gilbertson**

Damage Prevention Specialist, Operations Technical Services

Jacob.Gilbertson@nwnatural.com

Mobile: 503-883-3062

**Brian Logsdon with OCC**

brianl@occinc.com

877-668-4001 ext. 1907

# Broadband Expansion - Oregon


7/15/2024

Jessica Epley

VP Regulatory & External Affairs

[Jessica.Epley@ziply.com](mailto:Jessica.Epley@ziply.com)

503-451-0458



# Programs



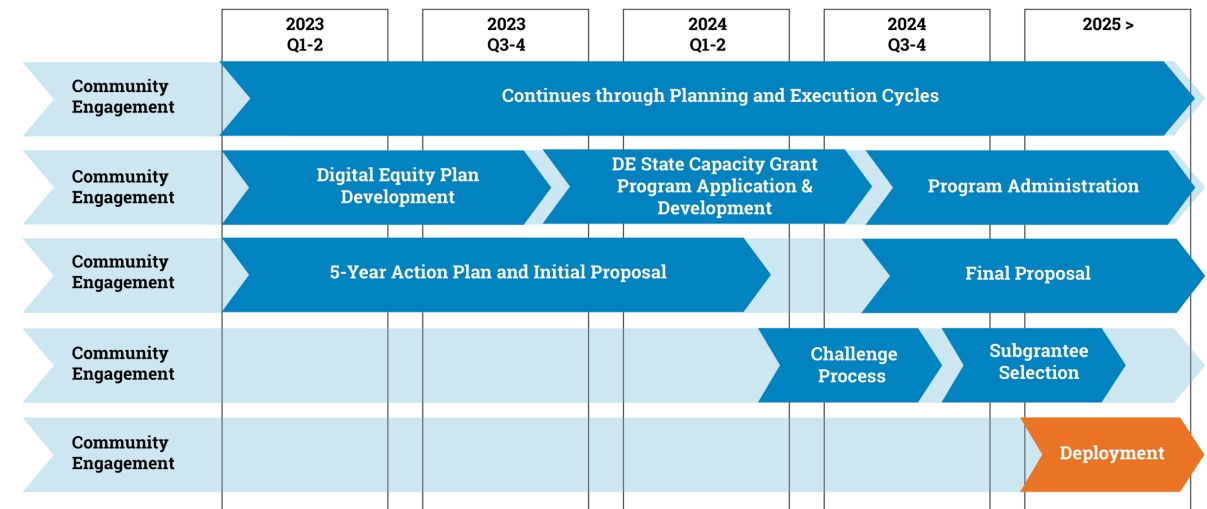
## Capital Projects Funds (American Rescue Plan Act – Oregon Broadband Deployment Program - \$156M)

- Application Deadline April 25, 2024
- Challenge Process Adjudication July
- Application Evaluation and Scoring anticipated mid-late August
- Intent to Award Announcement October

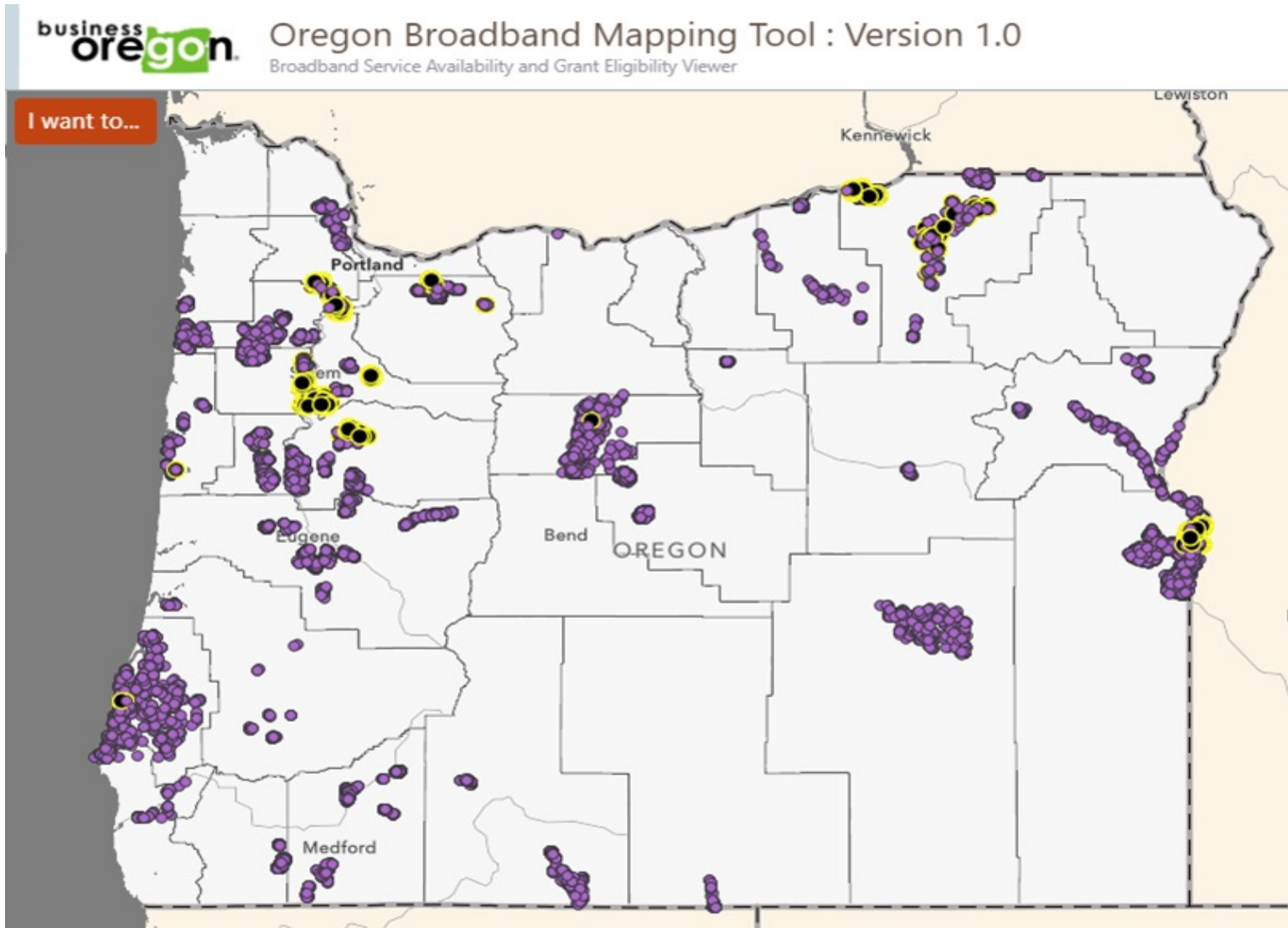
## Broadband Equity, Access & Deployment (IIJA - \$689M)

- Eligible location final adjudication August 22, 2024
- Subgrantee Selection August 23-September 22
- Application Fall 2024
- Final plan due to NTIA June 13, 2025

**Overall BEAD Status and Timeline**



# Broadband Deployment Application Areas



## Post-Curing BDP Applicant Locations

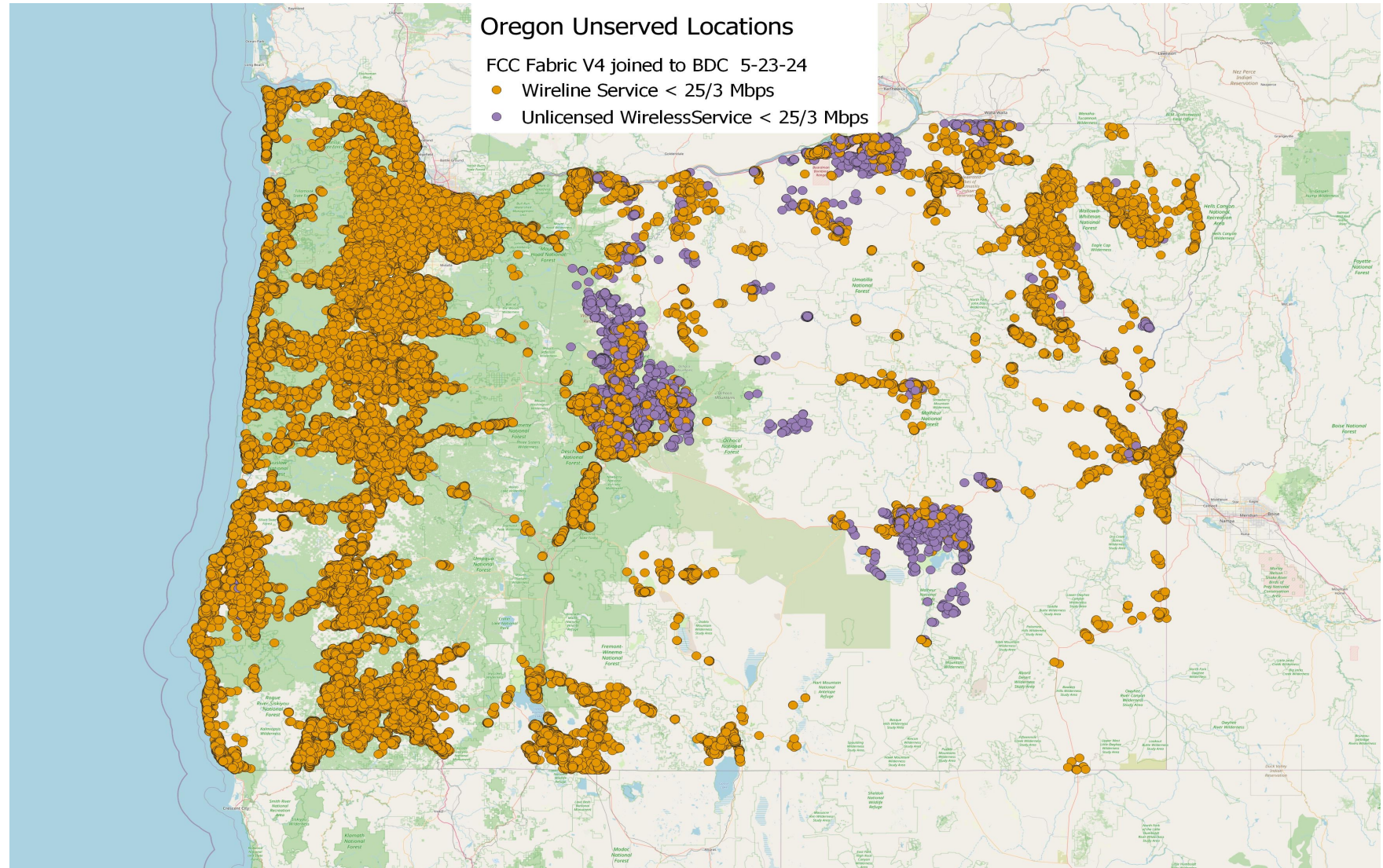
● Applicant Overlap Locations

● Applicant Locations

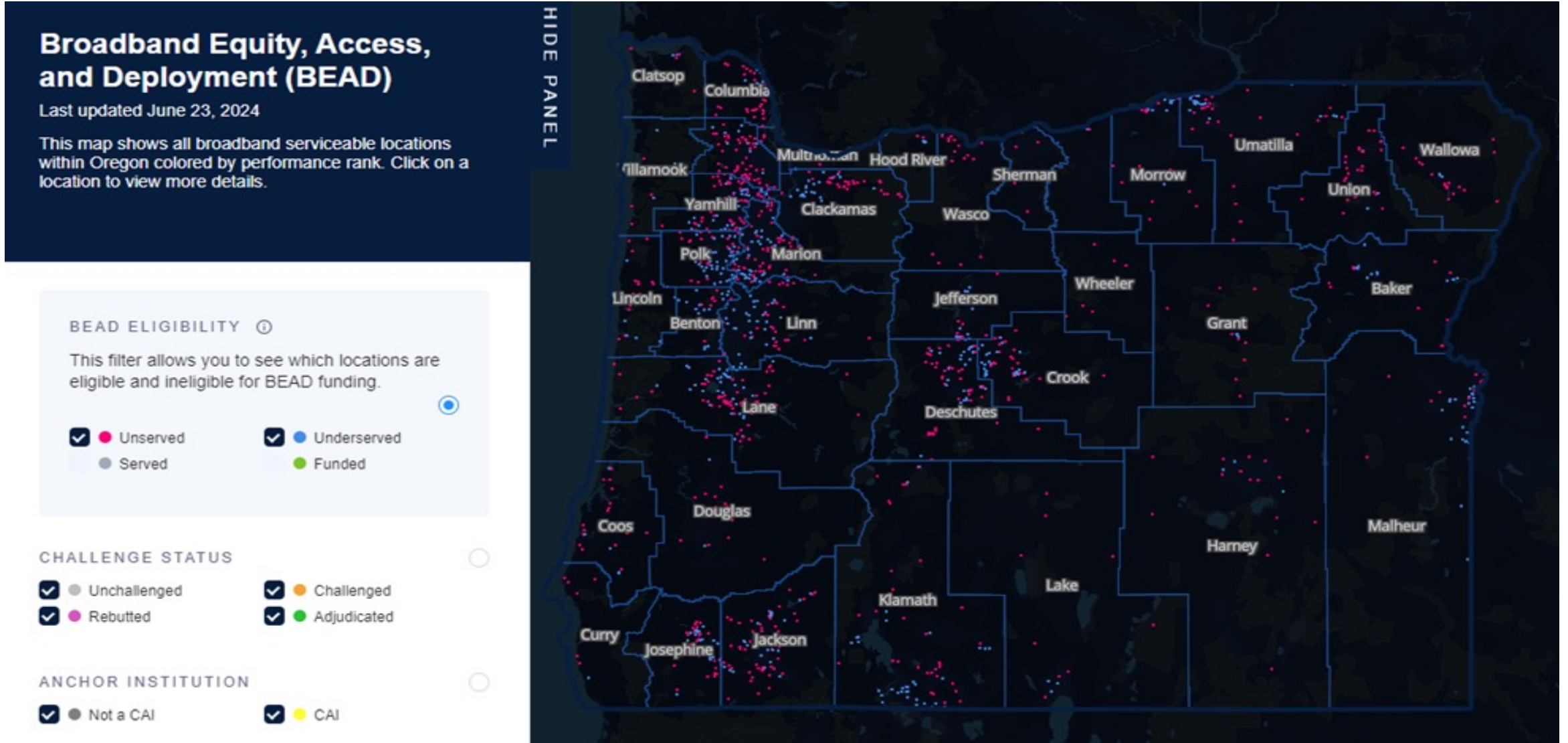
63 Applications  
\$445,000,000  
39,269 locations

# Broadband Equity, Access and Deployment (BEAD)

175k Eligible Locations:  
Unserved 113,376  
Underserved 61,663



# BEAD Eligible Locations (OR Challenge Map Update 6-24-24)





# Questions?

